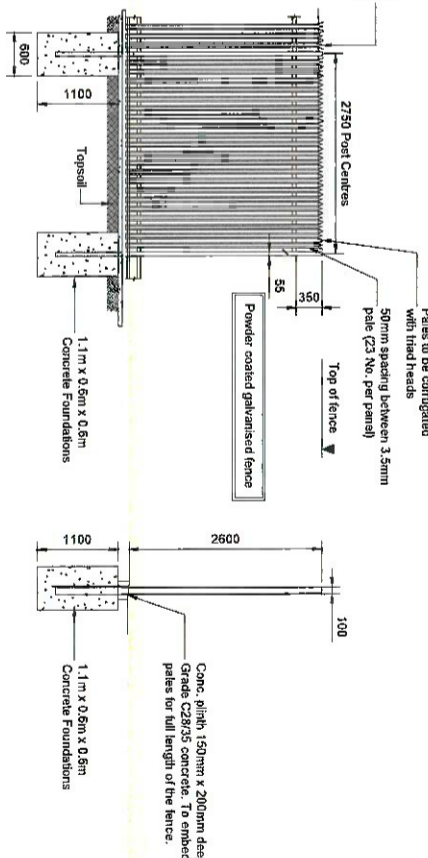
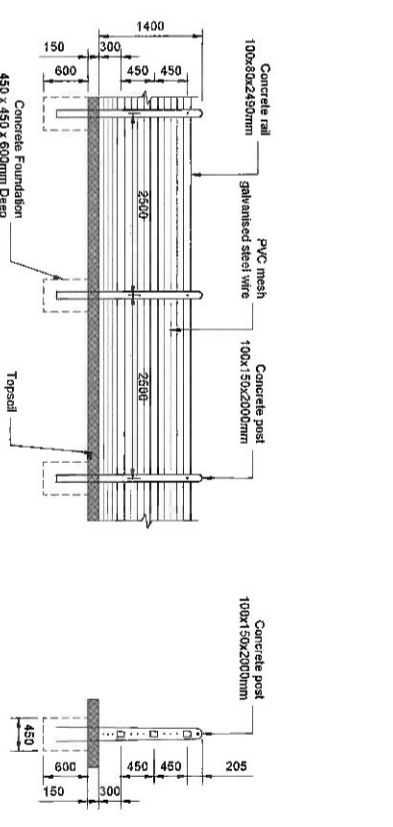
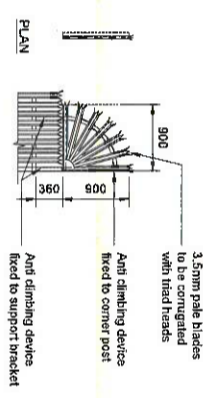


- Notes
1. For planning purposes only. Not for construction.
  2. All dimensions are in millimetres unless otherwise noted.
  3. Where levels are shown, all levels are in metres above Mean Sea Level datum.

Key to symbols

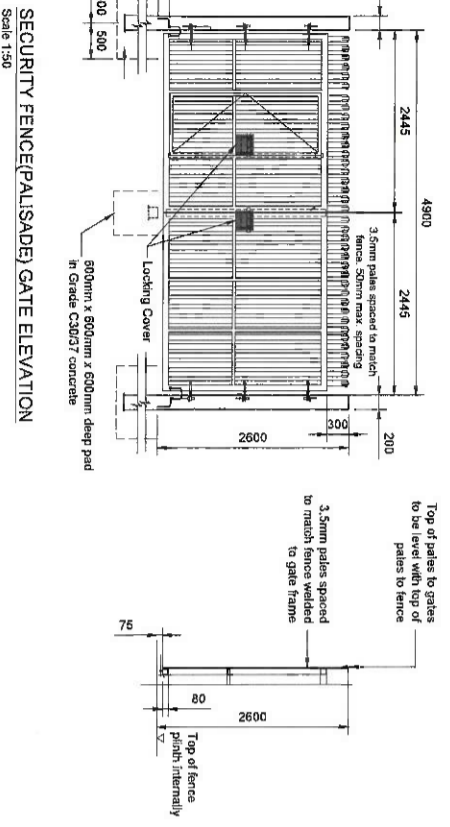
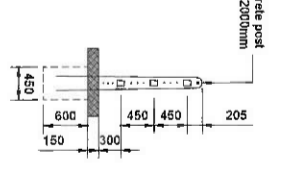


**DETAILS OF ANTI-Climbing AID (WHERE APPLICABLE)**  
Scale 1:50

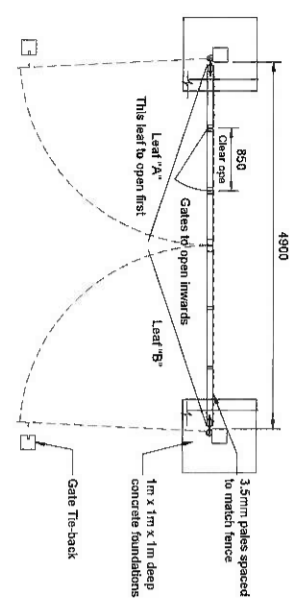


**PROPERTY FENCE ELEVATION**  
Scale 1:50

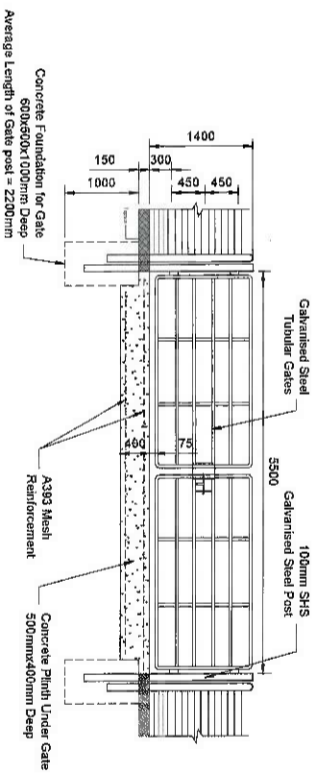
**SIDE ELEVATION**  
Scale 1:50



**SECURITY FENCE(PALSAD) GATE ELEVATION**  
Scale 1:50



**SECURITY FENCE(PALSAD) GATE PLAN VIEW**  
Scale 1:50



**PROPERTY FENCE GATE ELEVATION**  
Scale 1:50

Title: Celtic Interconnector Converter Station Site (at Ballyadam) Fence and Gate Details

Client:	EIRGRID		
PL1	25/06/2021	SHY	Issued for Planning
Rev	Date	Drawn	Description
1			
Designed	I. Eustace	Eng check	D. Hassett
Drawn	S. Healy	Coordination	D. Monaghan
Eng check	D. Monaghan	Approval	T. Keane
Scale at A1	As Shown	Status	PL1
Security	APR	Rev	PL1
Drawing Number	229100428-MMD-00-XX-DR-E-3060	Security	STD

© Noel Macdonald retained  
This document is issued for the party which commissioned it and for specific purposes connected with the captioned project only. It should not be relied upon by any other party or used for any other purpose.  
We accept no responsibility for the consequences of this document being relied upon by any other party, or being used for any other purpose, or containing any error or omission which is due to an error or omission in data supplied to us by other parties.  
229100428-MMD-00-XX-DR-E-3060.dwg Jun 24 2021 13:59:41  
HPA38262